



LEYENDA PERÍMETRO URBANO

- SU_Perimetro_Urbano_Vertices
- Perimetro Urbano

CONVENCIONES

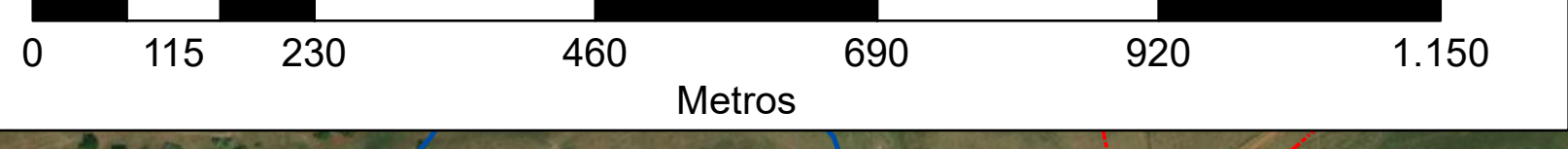
- Rio
- Quebrada
- Humedal 3 Nivel
- Vías Urbanas
- Vías Rurales
- Resguardos Indígenas

VERTICE	ESTE	VERTICE	ESTE
1	1160094.37	74	1160401.03
2	1160090.72	75	1160389.35
3	1160065.75	76	1160255.23
4	1160047.08	77	1160099.39
5	1160030.31	78	1160091.98
6	1160008.74	79	1159992.81
7	1159985.28	80	1159902.76
8	1160109.63	81	1159857.67
9	1160205.72	82	1159817.44
10	1160313.69	83	1159712.4
11	1160466.5	84	1159713.53
12	1160619.1	85	1159623.21
13	1160731.7	86	1159503.21
14	1160884.1	87	1159522.88
15	1160622.33	88	1159469.68
16	1160559.48	89	1159450.73
17	1160620.4	90	1159436.86
18	1160692.23	91	1159406.04
19	1160755.84	92	1159444.96
20	1160820.56	93	1159325.99
21	1160859.57	94	1159302.05
22	1160879.77	95	1159286.61
23	1160898.14	96	1159272.57
24	1160885.57	97	1159266.62
25	1160881.5	98	1159276.78
26	1160952.53	99	1159206.99
27	1161055.34	100	1159205.54
28	1161089.02	101	1159170.52
29	1161128.1	102	1159135.09
30	1161116.39	103	1159089.31
31	1161026.57	104	1159067.39
32	1160949.09	105	1159079.46
33	1160869.82	106	1158952.97
34	1160877.68	107	1158879.39
35	1160916.79	108	1158843.04
36	1160948.54	109	1158817.9
37	1160979.68	110	1158834.49
38	1161023.45	111	1158848.34
39	1161067.98	112	1158830.68
40	1161115.13	113	1158806.16
41	1161047.33	114	1158763.94
42	1161049.37	115	1158781.44
43	1160844.76	116	1158801.01
44	1160797.92	117	1158802.05
45	1160760.36	118	1158915.63
46	1160755.05	119	1158970.63
47	1160750.35	120	1159168.79
48	1160885.57	121	1159269.91
49	1161065.47	122	1159289.41
50	1161157.02	123	1159374.43
51	1161117.52	124	1159406.61
52	1161075.79	125	1159444.83
53	1161097.71	126	1159472.07
54	1161102.93	127	1159576.81
55	1161085.08	128	1159597.41
56	1160902.56	129	1159589.78
57	1160886.53	130	1159630.04
58	1160782.3	131	1159653.5
59	1160694.61	132	1159675.32
60	1160899.57	133	1159694.98
61	1161018.91	134	1159708.64
62	1161055.96	135	1159743.79
63	1161136.63	136	1159773.35
64	1161181.7	137	1159764.95
65	1161212.99	138	1159780.51
66	1161248.78	139	1159753.2
67	1161288.97	140	1159718.43
68	1160892.07	141	1159825.92
69	1160572.09	142	1159882.36
70	1160489.92	143	1159745.94
71	1160375.66	144	1159732.51
72	1160460.31	145	1159876.93
73	1160480.9	146	1159931.51

**GOBIERNO DE COLOMBIA**

ALCALDÍA DE SAN JOSÉ DEL GUAIVARE
PLAN BÁSICO DE ORDENAMIENTO
TERRITORIAL

PERÍMETRO URBANO
MUNICIPIO DE SAN JOSÉ DEL GUAIVARE
AÑO 2023



0 115 230 460 690 920 1.150

Metros